



District Report Card: 2017


State: Uttarakhand	District: Garhwal
Class: 5	Subject: EVS
Schools: 61	Students: 505


Participation/Coverage


Students

<div>GENDER</div> <div></div>	Boys				Girls			
	Number		%		Number		%	
	247		48.91		258		51.09	

<div>AREA</div> <div></div>	Rural				Urban			
	Number		%		Number		%	
	432		85.54		73		14.46	

<div>CATEGORY</div> <div></div>	SC		ST		OBC		GEN	
	Number	%	Number	%	Number	%	Number	%
	142	28.12	13	2.57	15	2.97	335	66.34

<div>CWSN</div> <div></div>	LD	VI	HI	S&LD	ID	Oth
	0	0	0	1	2	0

<div>Management</div> <div></div>	Government			Government-aided		
	Number		%	Number		%
	498		98.61	7		1.39

Average Performance of Students in EVS (%)

Overall	Gender		Area		Management		Social Group			
	Male	Female	Rural	Urban	Govt.	Aided	SC	ST	OBC	GEN
69.52	67.88	71.09	69.43	70.05	69.79	50.48	72.21	76.41	72.44	67.98

Performance on Learning Outcomes (LOs)

Learning Outcomes	Description	Average Performance(%)
E403	Identifies relationship with and among family members in extended family	72.69
E410	Records observations/experiences/information for objects, activities, phenomena, places visited in different ways and predicts patterns and activities/ phenomena	73.88
E501	Explains the super senses and unusual features (sight, smell, hear, sleep, sound, etc.) of animals and their responses to light, sound, food etc.	48.51
E503	Describes the interdependence among animals, plants and humans	76.24
E504	Explains the role and functions of different institutions in daily life (Bank, Panchayat, cooperatives, police station, etc.)	81.09
E505	Establishes linkages among terrain, climate, resources (food, water, shelter, livelihood) and cultural life. (e.g. life in distant/difficult areas like hot/cold deserts)	51.02
E506	Groups objects, materials, activities for features/properties such as shape, taste, color , texture, sound, traits etc.	58.37
E507	Traces the changes in practices, customs, techniques of past and present through coins, paintings, monuments, museum etc. and interacting with elders	76.54
E508	Guesses (properties, conditions of phenomena), estimates spatial quantities (distance, area, volume, weight etc.) and time in simple standard units and verifies using simple tools/set ups	65.34
E509	Records observations/experiences/information in an organized manner (e.g. in tables/ sketches/ bar graphs/ pie charts) and predicts patterns in activities/phenomena (e.g. floating, sinking, mixing, evaporation , germination , spoilage) to establish relation between cause and effect.	66.48
E510	Identifies signs, directions, location of different objects/landmarks of a locality /place visited in maps and predicts directions w.r.t. positions at different places for a location	71.15
E512	Voices opinions on issues observed/experienced and relates practices /happenings to larger issues of society	65.31
E513	Suggests ways for hygiene, health, managing waste, disaster/emergency situations and protecting/saving resources	83.01

Range of Performance of Students who Answered Correctly							
Below 30%		30% - 50%		50% - 75%		Above 75%	
Number	%	Number	%	Number	%	Number	%
27	5.35	61	12.08	195	38.61	222	43.96

Lowest Performing Learning Outcomes (LOs)

1 - Explains the super senses and unusual features (sight, smell, hear, sleep, sound, etc.) of animals and their responses to light, sound, food etc. (48.51)

2 - Establishes linkages among terrain, climate, resources (food, water, shelter, livelihood) and cultural life. (e.g. life in distant/difficult areas like hot/cold deserts) (51.02)

3 - Groups objects, materials, activities for features/properties such as shape, taste, color , texture, sound, traits etc. (58.37)

4 - Voices opinions on issues observed/experienced and relates practices /happenings to larger issues of society (65.31)

5 - Guesses (properties, conditions of phenomena), estimates spatial quantities (distance, area, volume, weight etc.) and time in simple standard units and verifies using simple tools/set ups (65.34)